

Greywell Parish Council

Asset Register


<u>Item</u>	<u>Date Acquired</u>	<u>Value</u>
Telephone Box	2011	£1.00
Defibrillator	2017	£1000.00
2 x Messagemaker Smiley (Battery Powered) Speed Indicator Device	May 2024	£5100.00
3 x CZ Sheet metal pole brackets with sign fix rails for speed signs	May 2024	£300.00
2 x Battery + Battery Cable assembly	May 2024	£190.00
2 x Bluetooth for Data Capture Speed Signs (Module + Antenna)	May 2024	£1.00
SID equipment: 2 x messenger bags 2 x AirTag holders 5 hi-viz jackets	July 2024	£52.00
SID equipment: 2 x messenger bags 2 x battery connector cables	October 2024	£39.89
4 x battery	October 2024	£115.00
Land on the north side of Deptford Lane, Greywell, Hampshire. (See attached Land Registry document)	January 2025	£1.00
1 x Messagemaker Smiley (Solar Powered) Speed Indicator Device	November 2025	£3075.00
1 x Bluetooth for Data Capture Speed Signs (Module + Antenna)	November 2025	£1.00
	Total Value	£9875.89

Updated December 2025 and approved January 2026

Review Date March 2026

HM Land Registry Official copy of title plan


Title number **HP876420**
Ordnance Survey map reference **SU7251SW**
Scale **1:1250** enlarged from 1:2500
Administrative area **Hampshire: Hart**



© Crown copyright and database rights 2024 Ordnance Survey AC0000851063.
You are not permitted to copy, sub-license, distribute or sell any of this data to third parties in any form.



This official copy issued on 21 January 2025 shows the state of this title plan on 13 January 2025 at 16:01:43.
It is admissible in evidence to the same extent as the original (s.67 Land Registration Act 2002).
This title plan shows the general position, not the exact line, of the boundaries. It may be subject to distortions in scale.
Measurements scaled from this plan may not match measurements between the same points on the ground.
This title is dealt with by HM Land Registry, Durham Office.



Official copy of register of title

Title number HP876420

Edition date 04.04.2023

- This official copy shows the entries in the register of title on 13 January 2025 at 16:01:43.
- This date must be quoted as the "search from date" in any official search application based on this copy.
- The date at the beginning of an entry is the date on which the entry was made in the register.
- Issued on 21 January 2025.
- Under s.67 of the Land Registration Act 2002, this copy is admissible in evidence to the same extent as the original.
- For information about the register of title, see www.gov.uk/land-registry.
- This title is dealt with by HM Land Registry Durham Office.

A: Property register

This register describes the land and estate comprised in the title.

HAMPSHIRE : HART

- 1 (04.04.2023) The Freehold land shown edged with red on the plan of the above title filed at the Registry and being Land on the north side of Deptford Lane, Greywell, Hook.

B: Proprietorship register

This register specifies the class of title and identifies the owner. It contains any entries that affect the right of disposal.

Title possessory


- 1 (04.04.2023) PROPRIETOR: GREYWELL PARISH COUNCIL of Greywell Village Hall, Greywell, Hook RG29 1BZ.
- 2 (04.04.2023) The value as at 4 April 2023 was stated to be between £0 and £80,000.

C: Charges register

This register contains any charges and other matters that affect the land.

- 1 (04.04.2023) The land is subject to such restrictive covenants as may have been imposed thereon before 4 April 2023 and are still subsisting and capable of being enforced.

End of register



Official copy of register of title

Title number HP876420

Edition date 04.04.2023

- This official copy shows the entries in the register of title on 13 January 2025 at 16:01:43.
- This date must be quoted as the "search from date" in any official search application based on this copy.
- The date at the beginning of an entry is the date on which the entry was made in the register.
- Issued on 22 January 2025.
- Under s.67 of the Land Registration Act 2002, this copy is admissible in evidence to the same extent as the original.
- For information about the register of title, see www.gov.uk/land-registry.
- This title is dealt with by HM Land Registry Durham Office.

A: Property register

This register describes the land and estate comprised in the title.

HAMPSHIRE : HART

- 1 (04.04.2023) The Freehold land shown edged with red on the plan of the above title filed at the Registry and being Land on the north side of Deptford Lane, Greywell, Hook.

B: Proprietorship register

This register specifies the class of title and identifies the owner. It contains any entries that affect the right of disposal.

Title possessory

- 1 (04.04.2023) PROPRIETOR: GREYWELL PARISH COUNCIL of Greywell Village Hall, Greywell, Hook RG29 1BZ.
- 2 (04.04.2023) The value as at 4 April 2023 was stated to be between £0 and £80,000.

C: Charges register

This register contains any charges and other matters that affect the land.

- 1 (04.04.2023) The land is subject to such restrictive covenants as may have been imposed thereon before 4 April 2023 and are still subsisting and capable of being enforced.

End of register